



Archives ACT

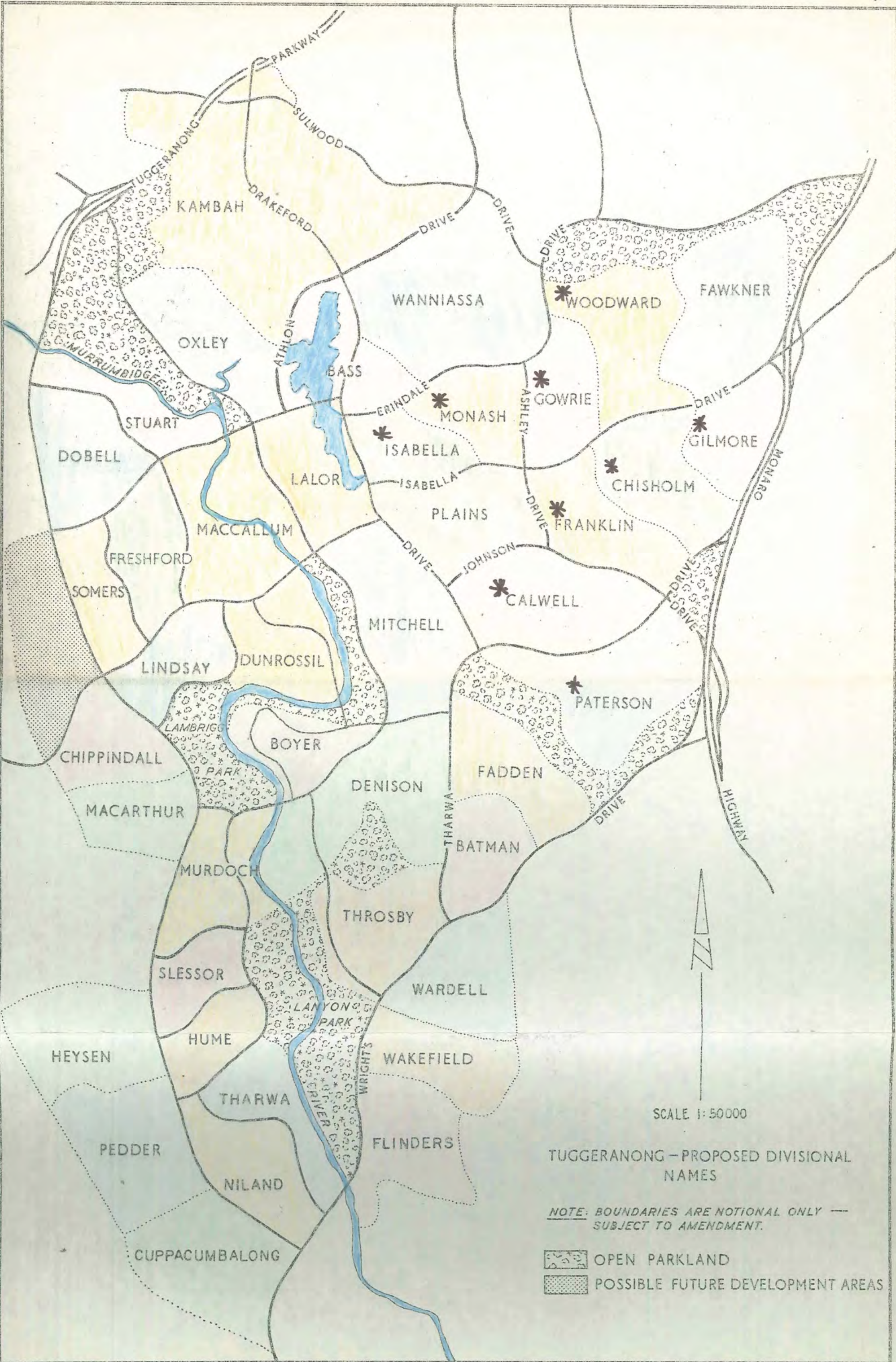
Research Guide

Proposed Suburb Names in Tuggeranong 1975

Introduction



This map shows the proposed suburbs in Tuggeranong Valley in 1975. Work had already begun on Kambah and Wanniasa but the layout does show substantial differences with the suburbs that were built.

It is also interesting to see that development right up to both sides of the Murrumbidgee in this plan has given way to the Murrumbidgee River Corridor, an area free of urban development.



TUGGERANONG - PROPOSED DIVISIONAL NAMES

NOTE: BOUNDARIES ARE NOTIONAL ONLY - SUBJECT TO AMENDMENT.

-  OPEN PARKLAND
-  POSSIBLE FUTURE DEVELOPMENT AREAS